

AENC-LSTC-ENG-DWG-0021

Norwich to Tilbury

Volume 8: Examination Documents

**Document: 8.15.3 Class of Rights Plans - Section H - Scenario 18
(Table 2.18)**

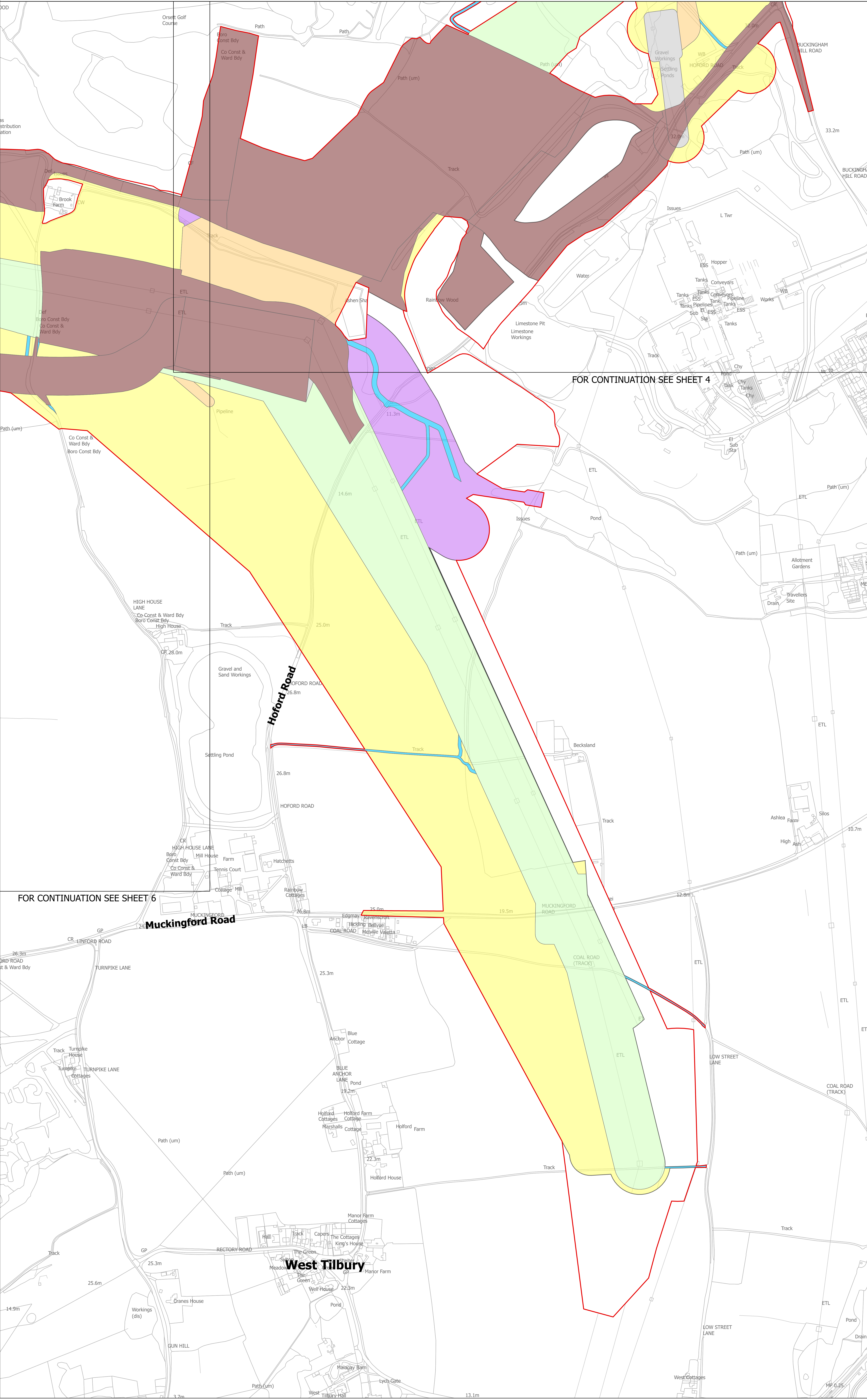
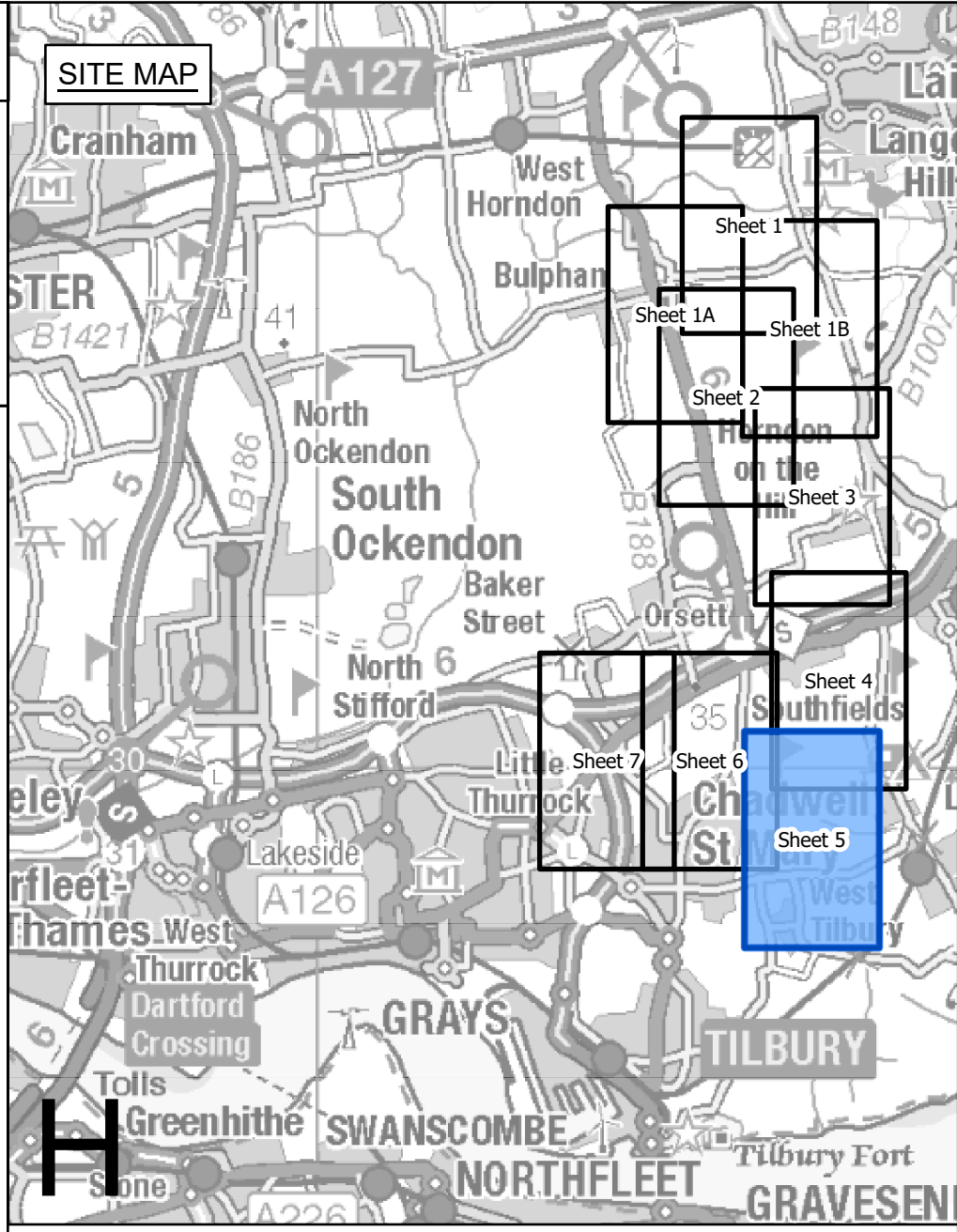

Final Issue A

May 2026

Planning Inspectorate Reference: EN020027

nationalgrid

THE NATIONAL GRID (NORWICH TO TILBURY) ORDER CLASS OF RIGHTS PLAN - SCENARIO 18 (TABLE 2.18) SECTION H (SHEET 5 OF 7, THURROCK COUNCIL)

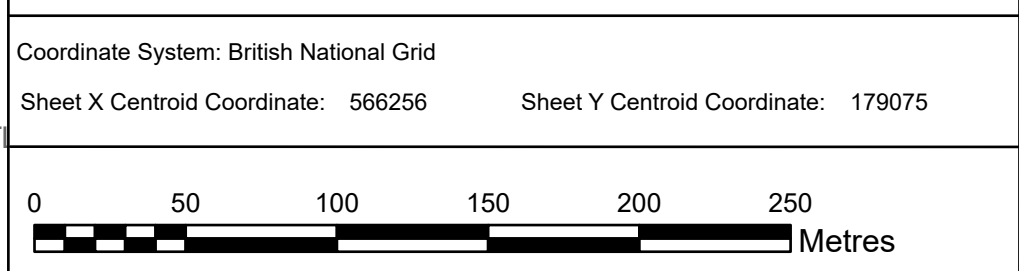


FOR CONTINUATION SEE SHEET 4

FOR CONTINUATION SEE SHEET 6

- Legend**
- Local authority boundary
 - Section boundary & local authority boundary
 - Section boundary
 - Sheet index cutlines
 - Order Limits
 - Class 1 - Compulsory acquisition of land
 - Class 2 - Compulsory acquisition of rights - overhead line
 - Class 3 - Compulsory acquisition of rights - underground cable system
 - Class 4 - Compulsory acquisition of rights - overhead line and underground cable system
 - Class 5 - Compulsory acquisition of rights - access
 - Class 6 - Compulsory acquisition of rights - drainage
 - Class 7 - Land temporary use
 - Class 8 - Land not subject to powers of acquisition nor temporary use

- Notes**
1. These plans show the Order Limits and potential location for the works. Due to the need for future flexibility, National Grid will be applying for Order Limits and Limits of Deviation within its Development Consent Order, within which any final alignments would lie.
 2. For additional detail on the plan suites, please refer to the Guide to Plans (document reference 2.0), located in the Volume 2 of the DCO application.
 3. This drawing is scaled at paper size A0, therefore any prints taken at smaller sizes will affect accuracy of the measurement units and should not be scaled against.



BACKGROUND MAPPING INFORMATION HAS BEEN REPRODUCED FROM THE ORDNANCE SURVEY BY PERMISSION OF ORDNANCE SURVEY OF THE CONTROLLER OF HIS MAJESTY'S STATIONERY OFFICE. © CROWN COPYRIGHT AND DATABASE RIGHTS (2025) LICENCE OS100024241 AND AC0000807948.

| Issue | Date | Remarks | Drawn | Checked | Approved |
|-------|----------|-------------------|-------|---------|----------|
| A | MAY-2026 | For deadline four | TMH | JPC | KR |

Title


THE NATIONAL GRID (NORWICH TO TILBURY) ORDER CLASS OF RIGHTS PLAN - SCENARIO 18 (TABLE 2.18) SECTION H (SHEET 5 OF 7, THURROCK COUNCIL)

nationalgrid

PINS Application Number
EN020027

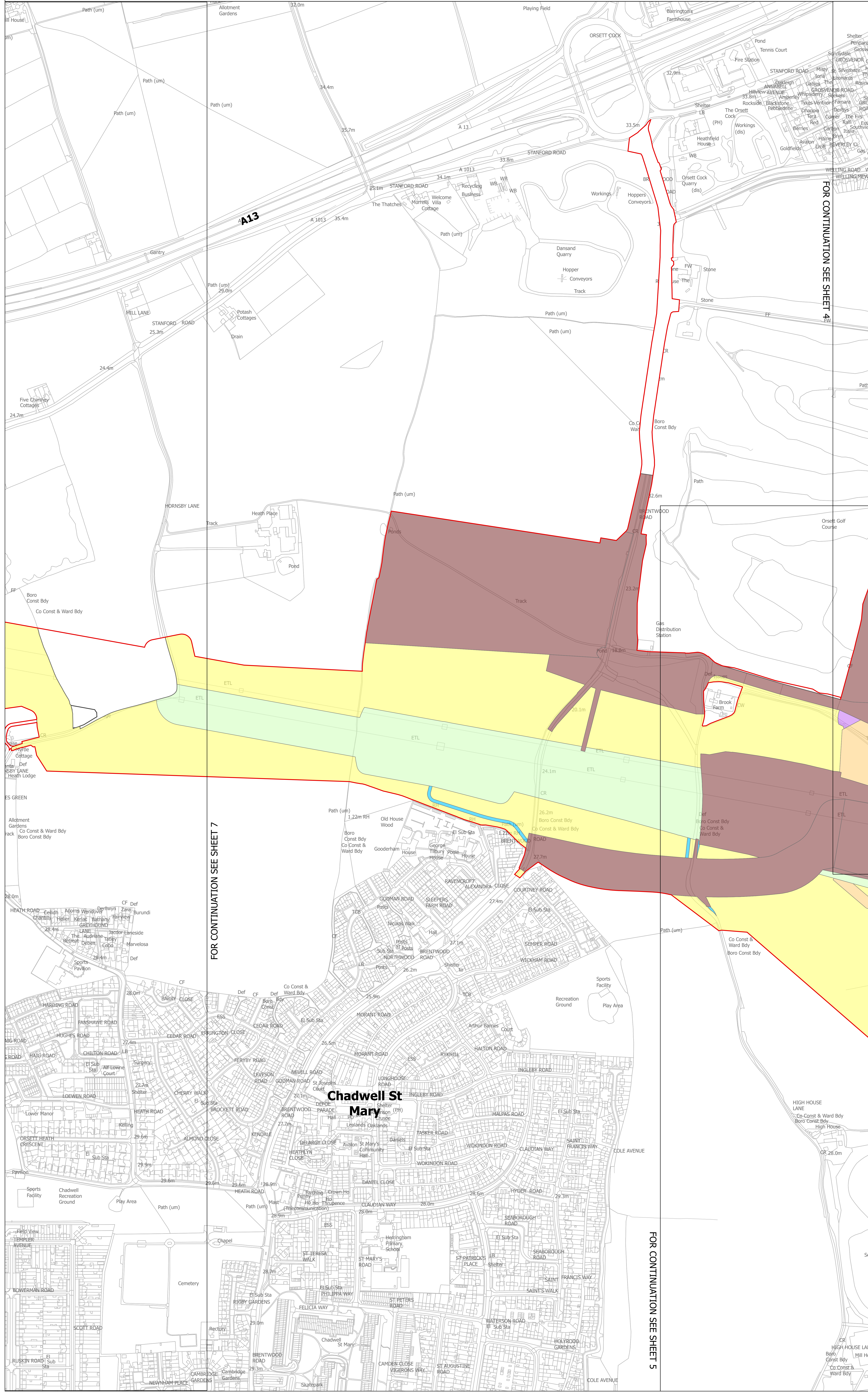
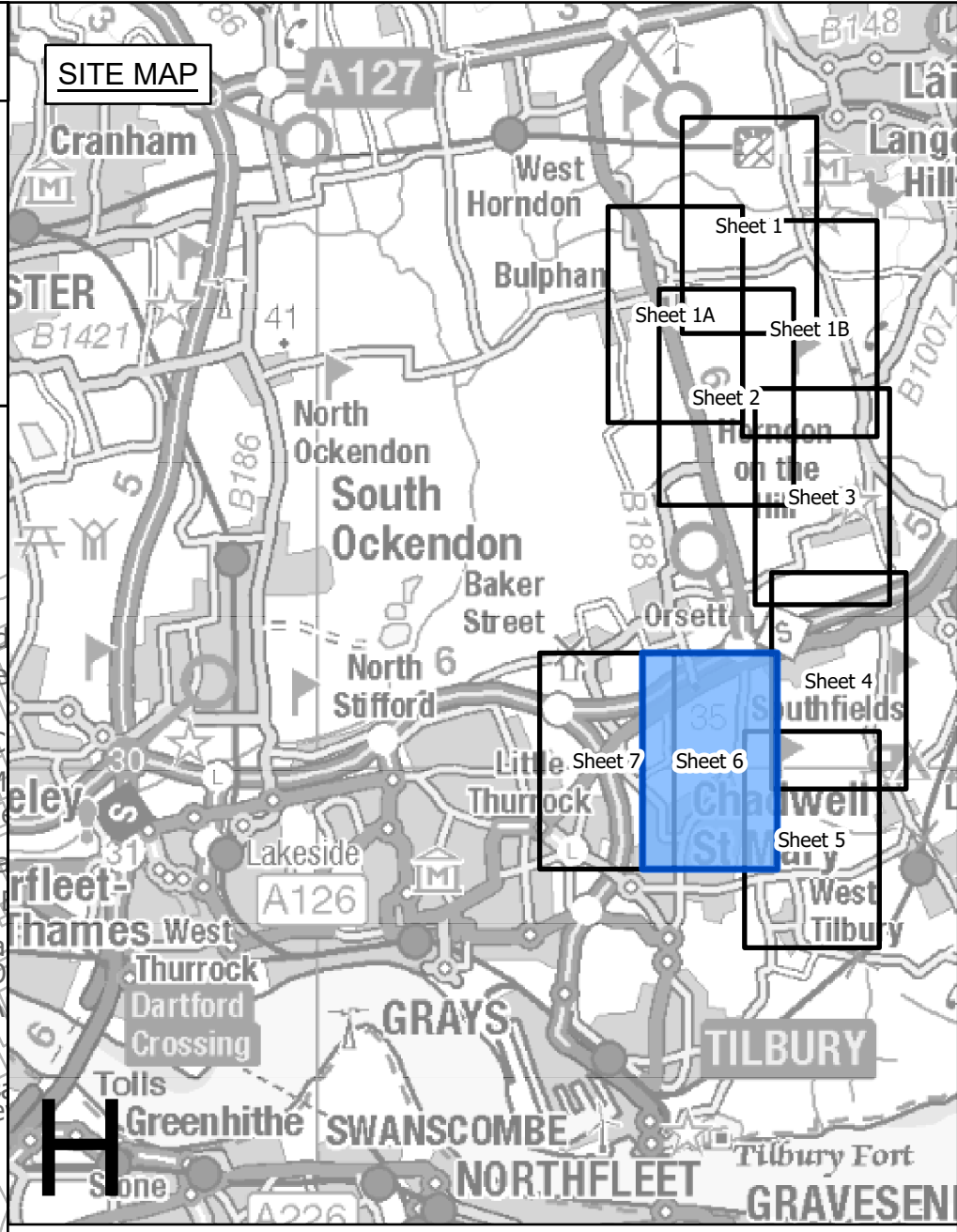
National Grid Drawing Reference
AENC-LSTC-ENG-DWG-0021

| Scale | Sheet Size | Sheet | Issue |
|---------|------------|--------------|-------|
| 1:2,500 | A0 | SHEET 5 OF 7 | A |



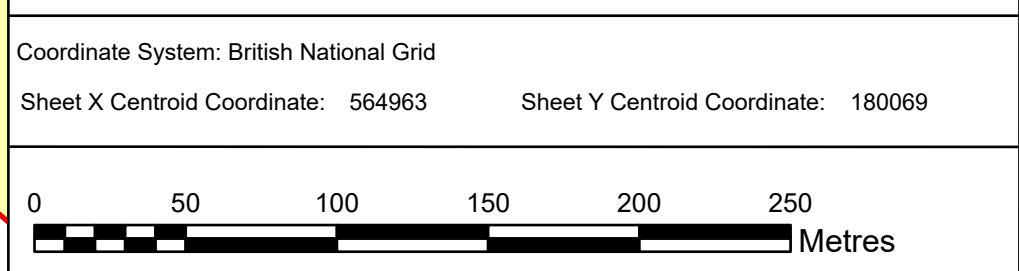
THE NATIONAL GRID (NORWICH TO TILBURY) ORDER
CLASS OF RIGHTS PLAN - SCENARIO 18 (TABLE 2.18)
SECTION H (SHEET 6 OF 7,
THURROCK COUNCIL)

Application Document 8.15.3




- Legend**
- - Local authority boundary
 - - Section boundary & local authority boundary
 - - Section boundary
 - - Sheet index cutlines
 - Order Limits
 - Class 1 - Compulsory acquisition of land
 - Class 2 - Compulsory acquisition of rights - overhead line
 - Class 3 - Compulsory acquisition of rights - underground cable system
 - Class 4 - Compulsory acquisition of rights - overhead line and underground cable system
 - Class 5 - Compulsory acquisition of rights - access
 - Class 6 - Compulsory acquisition of rights - drainage
 - Class 7 - Temporary use
 - Class 8 - Land not subject to powers of acquisition nor temporary use

- Notes**
1. These plans show the Order Limits and potential location for the works. Due to the need for future flexibility, National Grid will be applying for Order Limits and Limits of Deviation within its Development Consent Order, within which any final alignments would lie.
 2. For additional detail on the plan suites, please refer to the Guide to Plans (document reference 2.0), located in the Volume 2 of the DCO application.
 3. This drawing is scaled at paper size A0, therefore any prints taken at smaller sizes will affect accuracy of the measurement units and should not be scaled against.



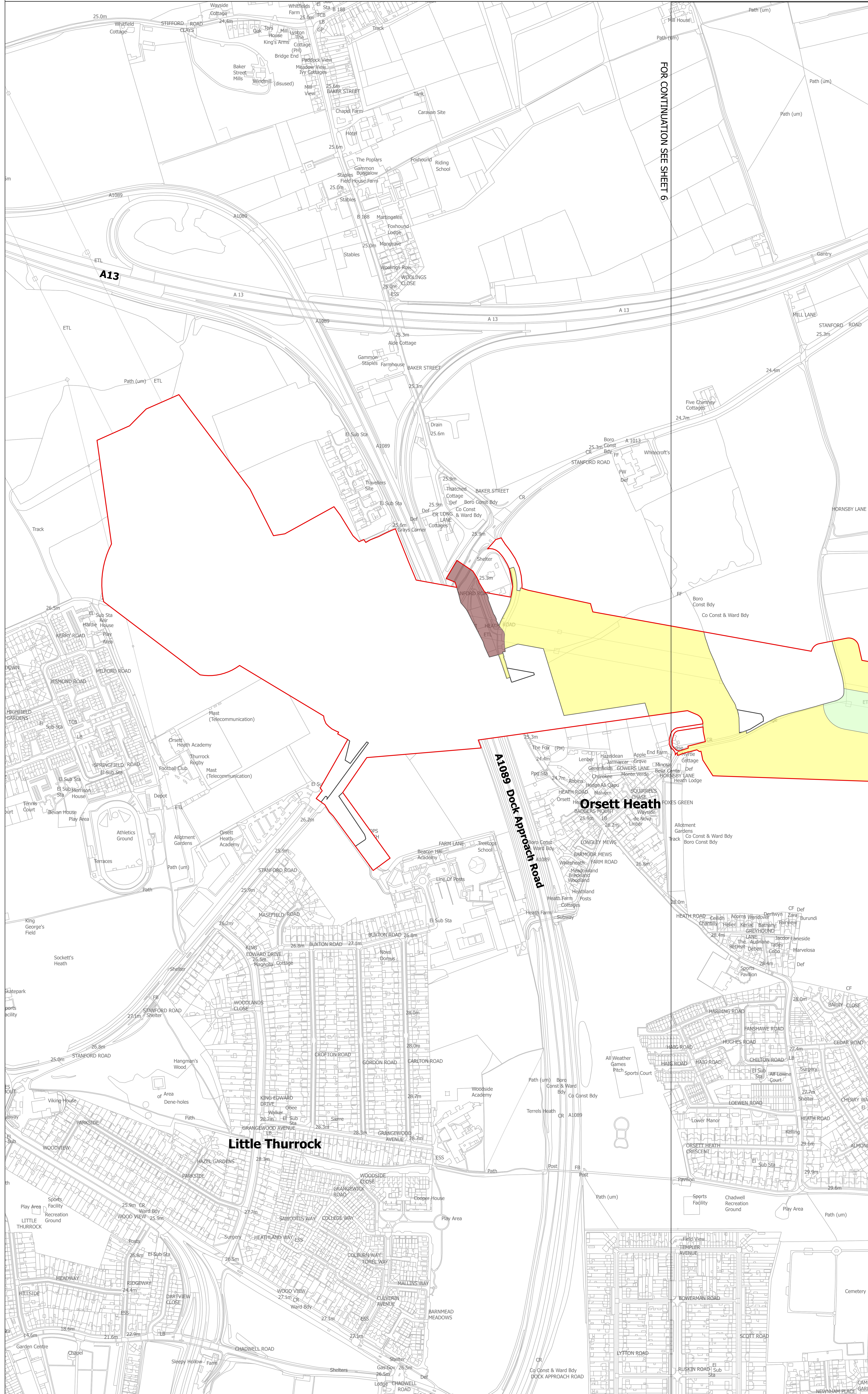
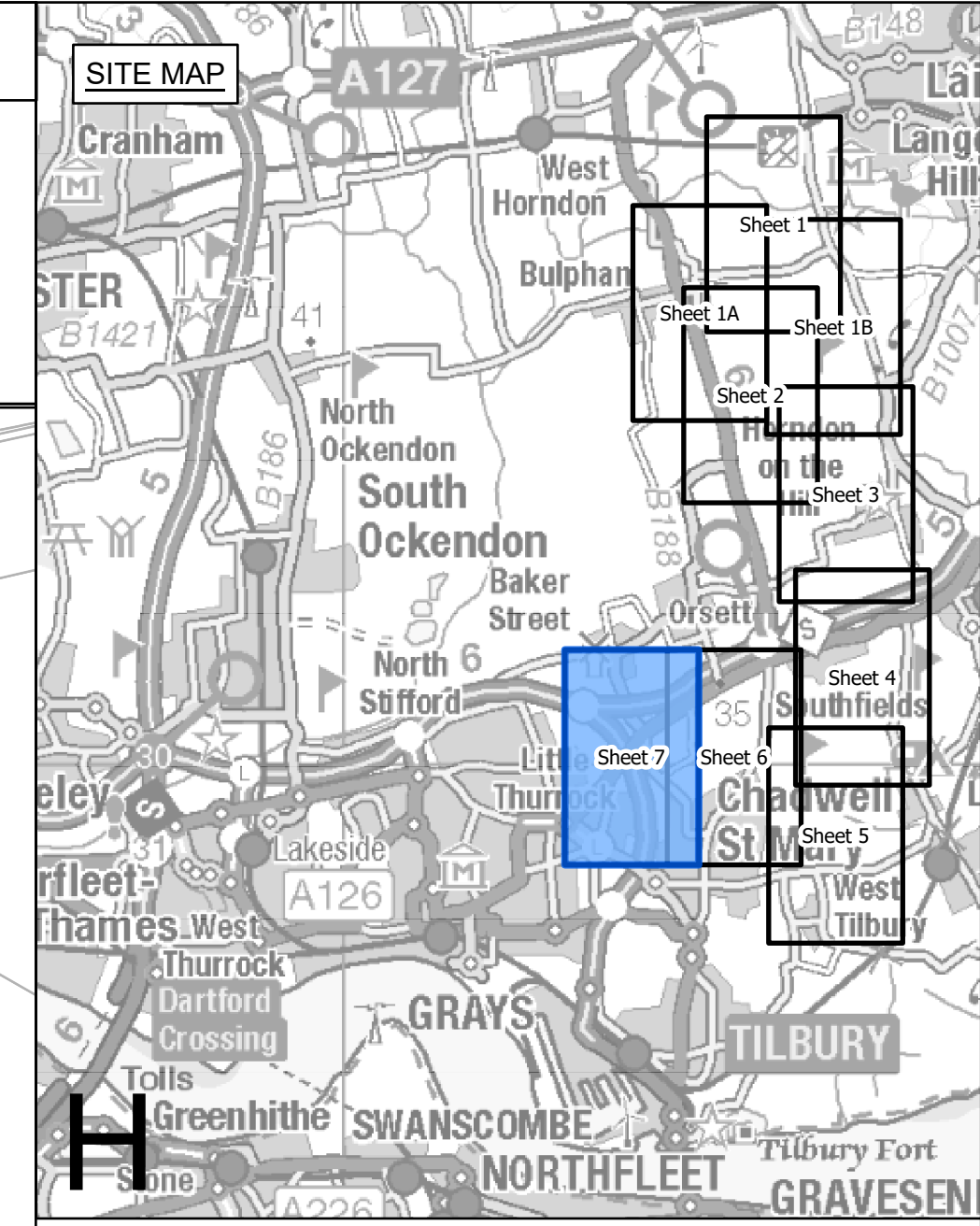
BACKGROUND MAPPING INFORMATION HAS BEEN REPRODUCED FROM THE ORDNANCE SURVEY BY PERMISSION OF ORDNANCE SURVEY OF THE CONTROLLER OF HIS MAJESTY'S STATIONERY OFFICE. © CROWN COPYRIGHT AND DATABASE RIGHTS (2025) LICENCE OS100024241 AND AC0000807948.

| | | | |
|--|------------|--------------|-------|
| Title | | | |
| THE NATIONAL GRID (NORWICH TO TILBURY) ORDER CLASS OF RIGHTS PLAN - SCENARIO 18 (TABLE 2.18) SECTION H (SHEET 6 OF 7, THURROCK COUNCIL) | | | |
| | | | |
| PINS Application Number | | | |
| EN020027 | | | |
| National Grid Drawing Reference | | | |
| AENC-LSTC-ENG-DWG-0021 | | | |
| Scale | Sheet Size | Sheet | Issue |
| 1:2,500 | A0 | SHEET 6 OF 7 | A |



THE NATIONAL GRID (NORWICH TO TILBURY) ORDER
CLASS OF RIGHTS PLAN - SCENARIO 18 (TABLE 2.18)
SECTION H (SHEET 7 OF 7,
THURROCK COUNCIL)

Application Document 8.15.3



FOR CONTINUATION SEE SHEET 6

- Legend**
- Local authority boundary
 - Section boundary & local authority boundary
 - Section boundary
 - Sheet index cutlines
 - Order Limits
 - Class 1 - Compulsory acquisition of land
 - Class 2 - Compulsory acquisition of rights - overhead line
 - Class 3 - Compulsory acquisition of rights - underground cable system
 - Class 4 - Compulsory acquisition of rights - overhead line and underground cable system
 - Class 5 - Compulsory acquisition of rights - access
 - Class 6 - Compulsory acquisition of rights - drainage
 - Class 7 - Temporary use
 - Class 8 - Land not subject to powers of acquisition nor temporary use

- Notes**
1. These plans show the Order Limits and potential location for the works. Due to the need for future flexibility, National Grid will be applying for Order Limits and Limits of Deviation within its Development Consent Order, within which any final alignments would lie.
 2. For additional detail on the plan suites, please refer to the Guide to Plans (document reference 2.0), located in the Volume 2 of the DCO application.
 3. This drawing is scaled at paper size A0, therefore any prints taken at smaller sizes will affect accuracy of the measurement units and should not be scaled against.

Coordinates System: British National Grid
Sheet X Centroid Coordinate: 663656 Sheet Y Centroid Coordinate: 180069

BACKGROUND MAPPING INFORMATION HAS BEEN REPRODUCED FROM THE ORDNANCE SURVEY BY PERMISSION OF ORDNANCE SURVEY OF THE CONTROLLER OF HIS MAJESTY'S STATIONERY OFFICE. © CROWN COPYRIGHT AND DATABASE RIGHTS (2025) LICENCE OS100024241 AND AC0000807948.

| Issue | Date | Remarks | Drawn | Checked | Approved |
|-------|----------|-------------------|-------|---------|----------|
| A | MAY-2026 | For deadline four | TMH | JPC | KR |

Title
THE NATIONAL GRID (NORWICH TO TILBURY) ORDER CLASS OF RIGHTS PLAN - SCENARIO 18 (TABLE 2.18) SECTION H (SHEET 7 OF 7, THURROCK COUNCIL)

PINS Application Number
EN020027

National Grid Drawing Reference
AENC-LSTC-ENG-DWG-0021

| Scale | Sheet Size | Sheet | Issue |
|---------|------------|--------------|-------|
| 1:2,500 | A0 | SHEET 7 OF 7 | A |

National Grid plc
National Grid House,
Warwick Technology Park,
Gallows Hill, Warwick.
CV34 6DA United Kingdom

Registered in England and Wales
No. 4031152
nationalgrid.com